













# Town of Kensington Future Land Use Map (2023) DRAFT

- |   |   |
|---|---|
|  Town of Kensington Municipal Boundary |  Agriculture                     |
|  Low Density Residential               |  Recreation and Open Space       |
|  Medium Density Residential            |  Environmental Reserve           |
|  Public Service and Institutional      |  Roads and ROWs                  |
|  Commercial                            |  Environmental Reserve Overlay   |
|  Industrial                            |  PEI Hydronetwork (watercourses) |

