












Town of Kensington Future Land Use Map (2023) DRAFT

- | | |
|--|---|
|  Low Density Residential |  Recreation and Open Space |
|  Medium Density Residential |  Environmental Reserve |
|  Public Service and Institutional |  Roads and ROWs |
|  Commercial |  Environmental Reserve Overlay |
|  Industrial |  PEI Hydronetwork (watercourses) |
|  Agriculture | |

